

# Approximate Solutions to Several Visibility Optimization Problems

Rostislav Goroshin<sup>a,\*</sup>, Quyen Huynh<sup>a</sup>, and H.M. Zhou<sup>b</sup>

<sup>a</sup>*Naval Surface Warfare Center Panama City Division, 110 Vernon Avenue,  
Panama City, Florida, 32407-7001*

<sup>b</sup>*School of Mathematics, Georgia Institute of Technology, Atlanta, Georgia, 30332-0150*

---

## Abstract

The visibility level set function introduced by Tsai et al. allows for gradient based and variational formulations of many classical visibility optimization problems. In this work we propose solutions to two such problems. The first asks where to position  $n$ -observers such that the area visible to these observers is maximized. The second problem is to determine the shortest route an observer should take through a map such that every point in the map is visible from at least one vantage point on the route. These problems are similar to the art gallery and watchman route problems, respectively. We propose a greedy iterative algorithm, formulated in the level set framework as the solution to the art gallery problem. We also propose a variational solution to the inspection route problem which achieves complete visibility coverage of the domain while attaining a local minimum of path length.

*Keywords:* Visibility, Optimization, Level Set Method

---

## 1. Introduction

Visibility is the mathematical abstraction that divides a domain ( $\Omega$ ) populated with occluders into visible and invisible regions as observed from a vantage point ( $x_o$ ) in the domain. For our purposes, an observer is omnidirectional and views the scene along rays emanating from  $x_o$ , which represent lines of sight. In this work we restrict ourselves to a bounded, two-dimensional, planar domain. We assume that the map of the domain is known

---

\*Corresponding author e-mail: rostislav.goroshin@navy.mil

a priori (unexplored domains are discussed in [7, 8]). Visibility optimization usually refers to maximizing the visible region in a constrained optimization problem, therefore visibility optimization is a set cover problem [6]. In this work we will address two such problems:

1. What is the minimum number of observers required to cover the entire domain, and where must they be placed?
2. What is the shortest path through the domain such that every point in the domain is visible from at least one point on the path?

These problems resemble the classical “art gallery” and “watchman route” problems, respectively [5, 9, 11]. In both of these problems our primary goal will be to achieve complete visibility coverage of the domain. Due to the non-convex nature of these problems gradient ascent methods are inadequate in achieving globally maximal visibility coverage [4]. Therefore our goal is to introduce computationally tractable solutions which achieve complete visibility coverage of the domain while achieving only locally optimal performance in other metrics. For example, our solution to (2) is guaranteed to attain maximal visibility coverage of the domain, by construction, while achieving only a local minimum of path length. For many of our military applications the importance of attaining complete sensor coverage far outweighs secondary objectives of minimizing the number of sensors in (1) and minimizing the route length in (2) [10].

The curve separating the visible regions from the invisible regions is called the visibility boundary, or shadow boundary. Classically, visibility boundaries have been computed using computationally intensive ray tracing techniques [1]. Tsai, Osher, et al. recast the visibility computation into a boundary value problem and used a numerical PDE solver called fast sweeping to compute a numeric approximation of visibility boundaries. The fast sweeping computation produces an embedding of codimension-one of the approximate visibility boundary, called the visibility level set function [15]. As we will see, this implicit representation of the visibility boundary has many well known advantages popularized by level set methods [12]. The analytic expression for the visibility level set function can be written as

$$\Phi(x; x_0) = \min_{z \in L(x, x_0)} \Psi(z) \tag{1}$$

where  $\Psi$  is signed distance embedding of the occluders defined over the domain such that  $\Psi > 0$  outside the occluders, and  $L(x, x_0)$  is the line segment

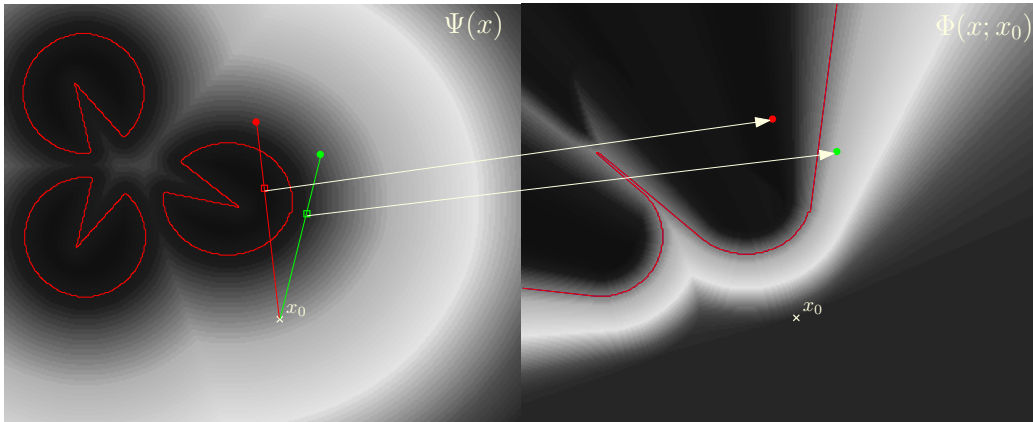


Figure 1: The visibility level set function (right) and signed distance embedding of the occluders (left) for fixed  $x_0$

connecting the observer stationed at  $x_o$  to a point  $x$ . If the value of  $\Phi$  is negative at  $x$  then the point  $x$  is occluded from the observer at  $x_o$ . Points where  $\Phi = 0$  are at the edge of visibility, these points constitute the visibility boundary with respect to  $x_o$ . The visibility level set function is a real valued function which measures the largest depth of occlusion (if  $x$  is occluded), or the shortest distance from the ray to the nearest occluder (if  $x$  is visible), see Figure 1. This property is crucial for enabling gradient-based and variational visibility optimization as introduced by Cheng et al. in [4].

## 2. Discrete Visibility Optimization Problems

In the level set framework the observed visible volume for a single observer is defined as

$$V(x_0) = \int_{\Omega} H(\Phi(y; x_0)) dy \quad (2)$$

where  $H(\cdot)$  is the one-dimensional Heaviside step function, with  $H(0) = 0$ . Visibility optimization problems generally seek to maximize this volume.

We can extend this definition to multiple observers and define the joint visible volume of  $n$  observers as

$$V(x_1, x_2, \dots, x_n) = \int_{\Omega} H\left(\sum_{i=1}^n H(\Phi(y, x_i))\right) dy \quad (3)$$

Finally, we may define the visible volume seen by a continuum of observers located on a parameterized closed <sup>1</sup> curve  $C(s)$  as

$$V(C(s)) = \int_{\Omega} H \left( \int_C H(\Phi(y; C(s))) ds \right) dy \quad (4)$$

The above expression may also be interpreted as the cumulative visible volume covered by an observer traversing the curve  $C(s)$ . Similar notions were defined by Cheng et al. [4].

The visible volume of observers is optimized over their vantage points  $x \in \Omega$ . Discrete optimization problems defined by (2) and (3) will be discussed in this section. Equation (4) is a functional and is optimized using variational techniques over the curve  $C(s)$ , usually while imposed other constraints on the curve. The variational problem relating to (4) will be discussed in the next section.

In [4] Cheng et al. propose a gradient ascent algorithm for maximizing the visible volume of an observer by allowing the observer to move in the direction specified by a numerical implementation of the partial differential equation

$$\partial_t x_0 = \nabla_{x_0} V(x_0) \quad (5)$$

The above equation may be regarded as the gradient ascent on the surface  $V(x_0)$ . This surface may be constructed by evaluating Equation (2) at all possible observer locations. That is, for each point in the domain ( $\Omega$ ) we assign the value of the integral in (2). The visible volume function for a single observer is a mapping which takes the form

$$V : \Omega \subset \mathbb{R}^2 \mapsto V(x_0) \in \mathbb{R}^+$$

The surface is shown in Figure 2 with its level curves. The brightness at each point is proportional to the area visible to an observer stationed at that location. The single observer placement problem reduces to finding the global maximum on this surface. The trajectory of an observer moving according to (5) is normal to the level lines of the visible volume surface, see [4]. However, due to the non-convexity of the visible volume function there is no guarantee that the observer will arrive at a globally optimal observer location (red point on far right).

---

<sup>1</sup>The curve may be open, however for ease of implementation in the level set framework we restrict ourselves to closed curves in this work.

Global optimization methods should be used to find an optimal observer position. The computational complexity of the fast sweeping algorithm for each  $x_o$  scales linearly with the number of grid points ( $N$ ) [15], therefore it is computationally feasible to perform exhaustive search in order to determine the globally optimal solution for the single observer placement problem. The overall exhaustive search computation over the observer grid scales as  $O(N^3)$ . Course to fine searches can be used to accelerate the process in large domains.




Figure 2: The visible volume function with its level-curves

Multiple observer visibility optimization seeks to maximize the visible volume seen jointly by  $n$  observers. In general, the visible volume in a bounded domain is bounded between

$$0 \leq V \leq \int_{\Omega} H(\Psi(y)) dy \quad (6)$$

The art gallery problem seeks to cover the entire domain, excluding the area occupied by the occluders, with a minimum number of observers. To cover the entire domain with  $n$  observers is to achieve equality in the upper bound of (6) by maximizing (3) over the observer locations. The solution to the art gallery problem must satisfy the following

$$\int_{\Omega} H \left( \sum_{i=1}^n H(\Phi(y, x_i)) \right) dy = \int_{\Omega} H(\Psi(y)) dy$$

In fact, for the art gallery problem the above condition is equivalent to

$$H \left( \sum_{i=1}^n H(\Phi(y, x_i)) \right) = H(\Psi(y))$$

It is useful to define the fraction of the domain visible to (covered by) the  $n$  observers as

$$V_{norm} := \frac{\int_{\Omega} (\sum_{i=1}^n H(\Phi(y, x_i))) dy}{\int_{\Omega} H(\Psi(y)) dy} \quad (7)$$

We call  $V_{norm}$  the normalized visible volume; it is a useful quantity for measuring the convergence of visibility optimization algorithms. Analogous measures can be defined for Equations (2) and (4). Note that  $0 \leq V_{norm} \leq 1$ .

The problem of multiple observer optimization is much larger than single observer optimization[11]. The function defined by (3) is a mapping of the form

$$V : \Omega^n \subset \mathbb{R}^{2n} \mapsto V(x_1, x_2, \dots, x_n) \in \mathbb{R}^+$$

As before, we discretize the domain into  $N$  regularly spaced grid points. The computational complexity of exhaustive search for  $n$ -observer placement is of order  $O(N^n)$ . Even if the visibility level set function is computed a priori at each grid point, exhaustive search through all possible placements for more than a few observers becomes computationally prohibitive. On the other hand, gradient ascent approaches, such as those found in [4], are prone to local maxima and will require at least as many observers as exhaustive search to cover an area. A good compromise is to avoid gradient based optimization altogether and perform iterative exhaustive searches in a reduced space.

We propose an alternating maximization scheme for multiple observer optimization. For each observer, indexed by  $j$ , the globally optimal solution to

$$\arg \max_{x_j \in \Omega} \int_{\Omega} H \left( H(\Phi(y; x_j)) - H \left( \sum_{\substack{i=1 \\ i \neq j}}^n H(\Phi(y; x_i)) \right) \right) dy \quad (8)$$

is obtained by computing (8) at every grid point outside of the occluders. The first term in the above expression represents the visible region seen by the  $j^{th}$  observer stationed at  $x_j$ . The second term is the joint visible region of all other observers. The scheme exhaustively searches for the optimal location of one observer at a time, discounting the region visible to already placed observers. The process is repeated for each observer. The optimal observer positions may not be unique, therefore an optimal position is chosen at random in order to avoid limit cycles. Observers are updated in random order for the same reason. Once all observers have been positioned in this

way, we proceed to the second iteration by removing an observer and repositioning it by solving (8) again. This process is repeated for all observers until the normalized visible volume seen by the observers (7) converges to some value. This algorithm is similar to the heuristic algorithm for finding a set cover from finite subsets proposed in [6]. The pseudocode for multiple observer optimization is as follows

---

```

1: Arbitrarily initialize observer positions  $x_1, x_2, \dots, x_n$ 
2: Initialize  $V_{norm}^k$  using Equation (7)
3: Initialize  $V_{norm}^{k-1} = 0$ 
4: while  $V_{norm}^k > V_{norm}^{k-1}$  do
5:   for all  $n$  observers do
6:     choose an observer  $j$  at random without replacement
7:     find a globally optimal solution to Equation (8) for observer  $j$ 
8:   end for
9:    $V_{norm}^{k-1} = V_{norm}^k$ 
10:  recompute  $V_{norm}^k$  using the new observer positions
11: end while

```

---

The algorithm is illustrated in Figure 4. In this example we initialize the observer positions by solving (8), although the observer positions can be initialized arbitrarily without greatly increasing the number of iterations required for convergence. The first observer is positioned by solving (8) with only one observer, making the second term in (8) zero. This is how the visible region A (in light gray) is obtained in Figure 4(a). Next, the second observer is positioned to maximize the visible volume not contained within A, again by solving (8), this time the second term will correspond to the visible region seen by the first observer (A). The third observer is positioned to maximize the visible region not contained within  $A \cup B$ . This process is repeated in the second iteration. One way to ensure that the entire domain is covered (i.e. to solve the art gallery problem) is to increment the number of observers and repeat the placement algorithm if  $V_{norm} < 1$  after convergence.

Figure 3(b) shows the result of the final iteration of the placement of six observers using the proposed procedure. The entire map could not be covered with only six observers. Figure 3(d) depicts the resulting placement found in the final iteration of the algorithm for eight observers on the same map. Figure 3(c) depicts the surface defined by (8) for the positioning of the 7<sup>th</sup> observer. Figure 3(a) depicts the percent visibility as a function of the

observer repositioned. The first observer placed covers approximately 55% of the map, the first two cover approximately 77%, at the end of the first iteration (first red point) the observers cover over 99% of the map. It is clear that the visible volume must be increasing as the observers are repositioned to more optimal locations. We have also noted that the visible volume function is bounded, as given by (6). The visible volume function can therefore be regarded as a bounded increasing sequence, which must converge. Therefore the multiple observer placement algorithm must converge. However, the algorithm does not necessarily converge to a unique solution.

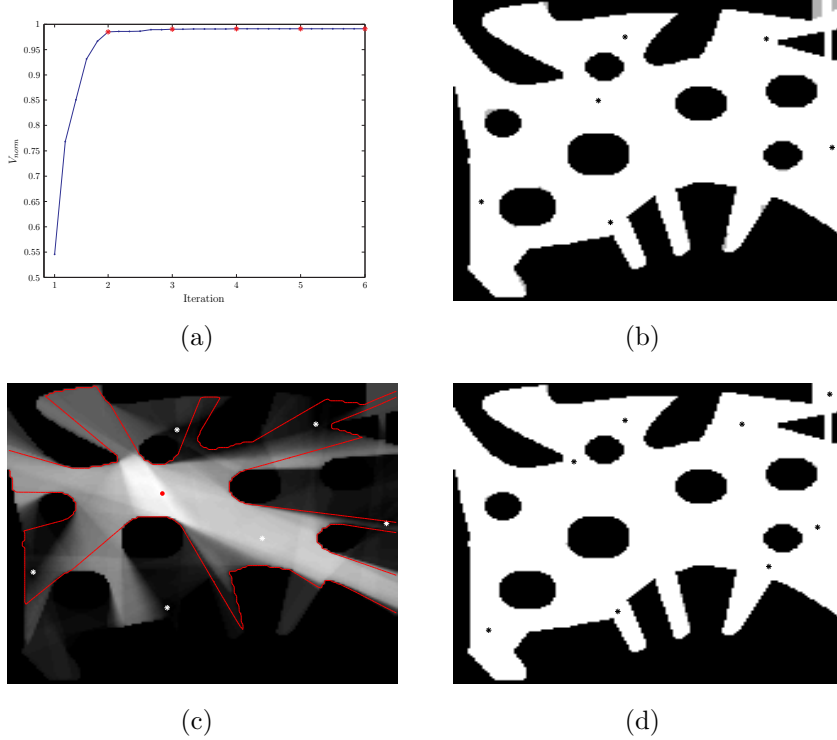
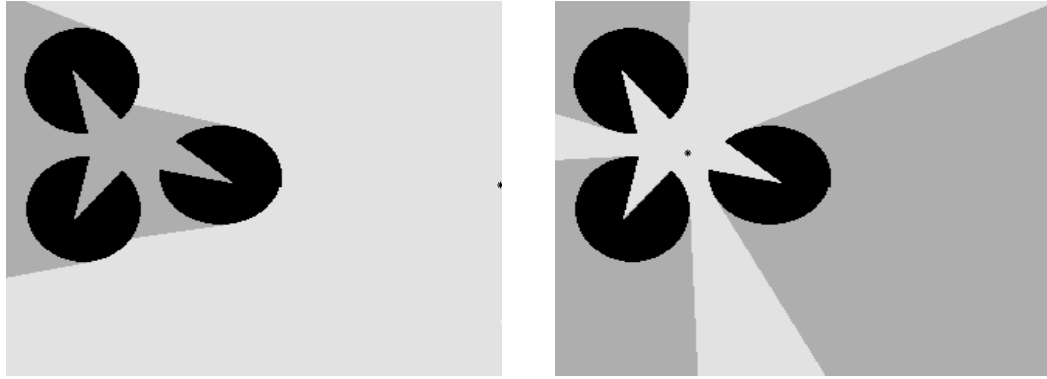


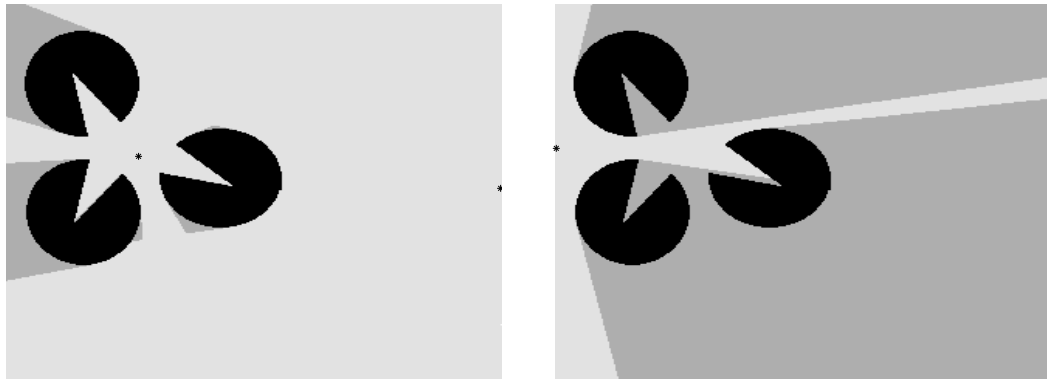
Figure 3: Multiple observer placement in a complex environment





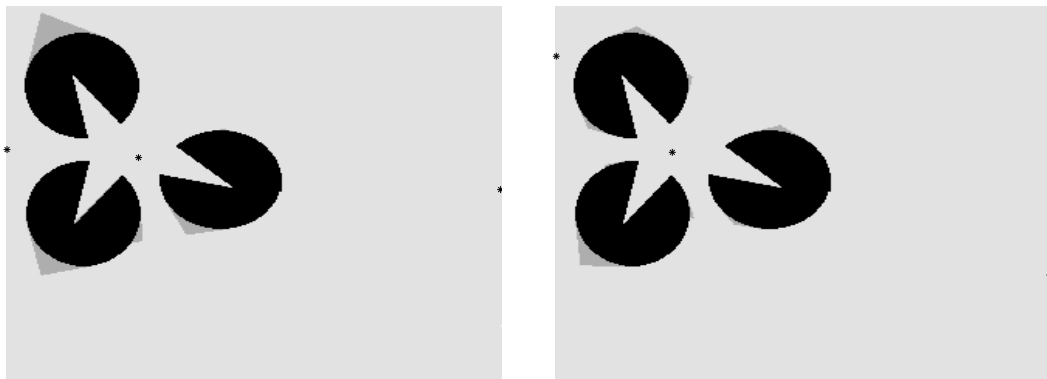
(a)  $A$

(b)  $B$



(c)  $A \cup B$

(d)  $C$



(e)  $A \cup B \cup C$  first iteration

(f)  $A \cup B \cup C$  fourth and final iteration

Figure 4

### 3. Variational Visibility Optimization

Until now we have only considered finite dimensional visibility problems. Many practical visibility based problems require variational formulations; the watchman route problem discussed in the introduction is only one example. We will approach the watchman route problem by representing the various objectives involved using energy functionals. The inspection route itself will be represented by an implicit curve using the level set representation [12, 13]. We will consider only closed curves mainly due to their simple representation in the level set framework. We note that many practical applications, for example computing optimal patrol routes, require closed paths.

The authors in [4] evolved parameterized curves according to gradient descent on the Euler-Lagrange equation of a visibility based functional. In this section we define a new visibility functional and introduce a variational solution to the watchman route problem. Unlike the work in [4] which disregards global optimality, our goal will be to formulate a solution to the watchman route problem which achieves complete visibility coverage of the domain. We will discuss how to initialize and evolve the route in order to avoid local visibility extrema and achieve complete visibility coverage. Before proceeding we note that in the computational geometry literature the watchman route problem is defined for domains with polygonal boundaries [11, 14]; here we do not make any assumptions about the geometry or topology of the domain. Nevertheless we refer to this problem as the watchman route problem.

In the previous section we defined the cumulative visible volume covered by an observer traversing the curve  $C(s)$  by Equation (4). We may rewrite (4) in a more compact form using the concept of exposure introduced in [4]. Exposure is a useful quantity in visibility problems for observers with memory. Consistent with the notation of [4], the exposure is defined as

$$\mathcal{X}(x; C(s)) = \int_C H(\Phi(x; C(s))) ds \quad (9)$$

where  $s$  is the arc length parameter. The exposure may be interpreted as the length of time spent observing the point  $x$  while traversing the curve  $C$  at unit speed[4]. Using (9) we rewrite the functional defined by (4) in a more compact form

$$V(C(s)) = \int_{\Omega} H(\mathcal{X}(y; C(s))) dy \quad (10)$$

Our motivation for defining (10) is to measure the visible area seen from

the curve  $C(s)$ . In contrast, [4] defined a visibility based functional which measures the deviation of the exposure from some constant value ( $A$ ), for all points in the domain outside of the obstacles ( $D$ ). We restate their functional for comparison

$$\int_{\Omega \setminus D} (\mathcal{X}(y; C(s)) - A)^2 dy$$

Because the exposure is a positive semidefinite function, (10) exactly corresponds to the zero-norm of the exposure. On the other hand, the above functional is the square of the two-norm of the exposure.

We call the variational derivative of Equation (10) with respect to the curve,  $C(s)$ , the velocity field due to visibility coverage ( $\vec{v}_{vis}$ ), or the visibility velocity field for short. The visibility coverage attained by the curve may be locally maximized by performing gradient ascent on the curve using the visibility velocity field. The following lemma will be used to compute  $\vec{v}_{vis}$ .

**Lemma 1.** *It has been shown in [3] that a functional which takes the form*

$$E(C(s)) = \int_C W ds$$

*has the first variation*

$$\frac{dE}{dt} = \int_C \left( (\nabla W \cdot \vec{N}) \vec{N} - W \kappa \vec{N} \right) C_t ds$$

*where  $\kappa$  and  $\vec{N}$  are the curvature and inward unit normal, respectively, of the curve  $C$ . Gradient ascent may be performed on the curve using the corresponding Euler-Lagrange equation*

$$\frac{dC}{dt} = (\nabla W \cdot \vec{N}) \vec{N} - W \kappa \vec{N} \tag{11}$$

Applying (11) to the functional (10) we obtain

$$\begin{aligned} \frac{dC}{dt} = & \left[ \int_{\Omega} \delta \{ \mathcal{X}(y; C(s)) \} \delta \{ \Phi(y; C(s)) \} \nabla_{x_0} \Phi(y; C(s)) \cdot \vec{N} dy \right] \vec{N} \\ & - \left[ \int_{\Omega} H \{ \mathcal{X}(y; C(s)) \} dy \right] \kappa \vec{N} \end{aligned} \tag{12}$$

Because the Heaviside function is positive semi-definite and  $\vec{N}$  is the inward normal, the curvature term in the above expression will be in the direction of convexity when it is not null, making it numerically unstable [12]. Therefore, we disregard the curvature term in Equation (12), thus the resulting expression will be denoted as  $\vec{v}_{vis}$ .

$$\vec{v}_{vis} = \left[ \int_{\Omega} \delta\{\mathcal{X}(y; C(s))\} \delta\{\Phi(y; C(s))\} \nabla_{x_0} \Phi(y; C(s)) \cdot \vec{N} dy \right] \vec{N} \quad (13)$$

The resulting equation expresses how the curve  $C$  should be deformed in order to optimally increase visibility coverage measured by the functional in (10). The term  $\delta\{\mathcal{X}(y; C(s))\}$  is a line integral along the *entire* curve which represents areas of the domain which are not visible from anywhere on the curve. The term  $\delta\{\Phi(y; C(s))\}$  determines if the point  $y$  is at the edge of visibility from the vantage point  $C(s)$  on the curve. Finally, the term  $\nabla_{x_0} \Phi(y; C(s))$  denotes the gradient of the visibility level set function with respect to the observer position. This is the direction in which the observer at  $C(s)$  should move in order to increase visibility of the point  $y$ . We will use the following lemma about  $\vec{v}_{vis}$  later in our discussion.

**Lemma 2.**  $\vec{v}_{vis} = 0$  inside the occluders.

*Proof.* To see this, consider a point  $C(s_0)$  on the curve which is inside an occluder, i.e.  $\Psi(C(s_0)) < 0$  or  $H(-\Psi(C(s_0))) = 1$ . Now consider the term  $\delta\{\Phi(y; C(s))\}$  in the definition of  $\vec{v}_{vis}$  at the point  $C(s_0)$  and recall the definition of  $\Phi$  from Equation (1).

$$\Phi(y; C(s_0)) = \min_{z \in L(y, C(s_0))} \Psi(z) \leq \Psi(C(s_0)) < 0$$

Therefore  $\delta\{\Phi(y; C(s_0))\} = 0$  for all  $y$ , and thus  $\vec{v}_{vis} = 0$ . □

Figure 5 shows the result of allowing a curve (blue circle) to evolve under  $\vec{v}_{vis}$  for several iterations. Note that the curve deforms only at those locations which will optimally increase visibility coverage. As in many gradient based optimization applications initialization is crucial. Complete visibility coverage cannot be attained by evolving an arbitrarily initialized curve under  $\vec{v}_{vis}$  in all but the most basic, convex cases.

Recall that in addition to achieving total visibility coverage we require that the route not pass through any occluders, which also act as obstacles,

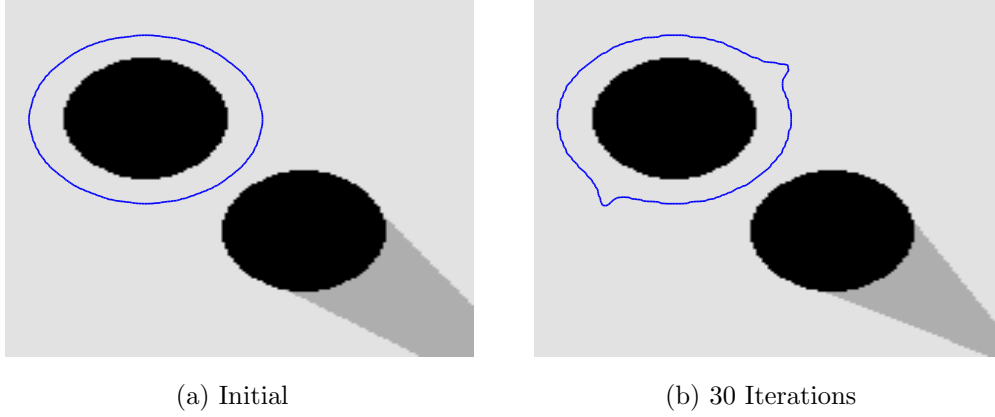


Figure 5: Action of Visibility Velocity Field on a Curve

and be as short as possible. Since (10) does not take path length or intersections with occluders into account,  $\vec{v}_{vis}$  will not minimize these other objectives. These constraints are treated as separate penalty energy functionals and have their own corresponding gradient descent velocity field. After discussing obstacle avoidance and route shortening we will introduce a way to combine these constraints with the visibility coverage objective.

If the obstacles are embedded in a signed distance function,  $\Psi$ , such that  $\Psi > 0$  outside the occluders, then the following energy functional imposes a penalty on those portions of the curve which intersect with the occluders.

$$E_o(C(s)) = \int_C H(-\Psi)(\Psi) ds \quad (14)$$

The corresponding gradient ascent on the curve is obtained by applying (10) to (14).

$$\begin{aligned} \frac{dC}{dt} &= ([-\delta(-\Psi)\Psi\nabla\Psi + H(-\Psi)\nabla\Psi] \cdot \vec{N})\vec{N} - H(-\Psi)\Psi\kappa\vec{N} \\ &= (H(-\Psi)\nabla\Psi \cdot \vec{N})\vec{N} - H(-\Psi)\Psi\kappa\vec{N} \end{aligned} \quad (15)$$

The above expression was simplified using the fact that  $\delta(-\Psi)\Psi = 0$ .

The last objective in the watchman route problem is to make the path as short as possible outside the obstacles. This is given by the arc length

functional whose corresponding gradient descent is the well known curvature flow.

$$E_L(C(s)) = \int_C ds$$

$$\frac{dC}{dt} = \kappa \vec{N} \quad (16)$$

We combine (15) and (16) into a single velocity field, called the path planning velocity field.

$$\vec{v}_p = H(-\Psi)([\nabla\Psi \cdot \vec{N}]\vec{N} - \Psi\kappa\vec{N}) + H(\Psi)\kappa\vec{N} \quad (17)$$

Note that (16) is applied only to portions of the curve outside the obstacles.

The action of the path planning gradient descent velocity field acting on a curve is shown in Figure 6. The curve initially intersects the obstacles. Due to the first term in Equation (17) the curve moves out of each obstacle in the direction specified by the gradient of the signed distance function. Only curvature flow has any effect on the curve outside the obstacles; it contracts the curve as much as possible without increasing intersections with the obstacles.

The initial curve in Figure 6 (a) is a simple, closed polygon which was constructed by using the observer positions shown Figure 3 (b) as its vertices. Complete visibility coverage of the domain was attained by the initialized curve. In fact, any curve containing these observer positions is guaranteed to attain complete visibility coverage by virtue of its construction. The recent work of Andrews and Sethian [2] on the continuous traveling salesman problem can be used to initialize the curve as the shortest, obstacle avoiding path connecting the observers. However, because of the non-convex nature of this problem the shortest initial path will not necessarily guarantee the shortest final path. As the path planning flow is applied to the curve visibility coverage is lost, as illustrated in Figure 6 (b)-(d).

Until now our discussion on the watchman route problem has been somewhat disconnected. We have discussed the visibility requirement and introduced  $\vec{v}_{vis}$ , the velocity field which corresponds to the gradient of visibility coverage. We have also discussed the path planning objectives and their corresponding gradient descent velocity field,  $\vec{v}_p$ . Finally, we have just mentioned how to initialize a curve which attains complete visibility coverage. Together, these three ingredients suggest the following solution to the watchman route problem:

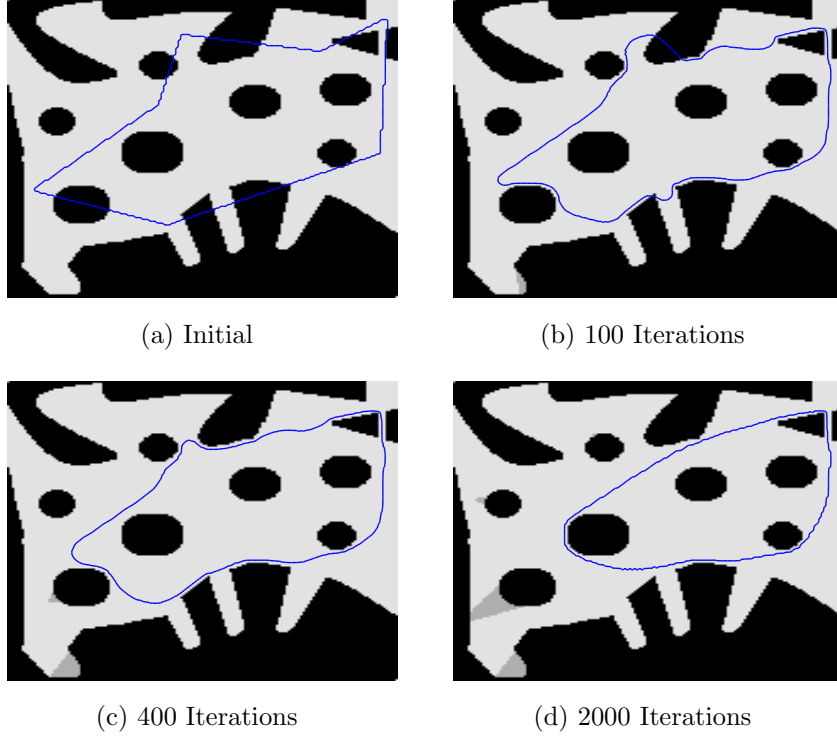


Figure 6: Action of Path Planning Velocity Field on a Curve

*Initialize a curve that attains complete visibility coverage of the domain and evolve it in the direction which minimizes its length and intersections with obstacles, as long as this evolution does not reduce visibility coverage.*

More precisely, the curve will be forced to evolve in the positive direction of the visibility velocity field ( $\vec{v}_{vis}$ ). If the initialized curve attains complete visibility coverage then this is equivalent to evolving the curve in the null direction of  $\vec{v}_{vis}$ . However, if the initialized curve does not achieve complete visibility coverage then evolving in the positive direction of  $\vec{v}_{vis}$  will insure that visibility coverage may increase but will never decrease. The resulting projected velocity field which will act on the curve can be expressed as

$$\vec{v}_{proj} = \vec{v}_p - H(-\vec{v}_{vis} \cdot \vec{v}_p)\vec{v}_p \quad (18)$$

Notice that  $\vec{v}_{proj} = 0$  if  $\vec{v}_{vis}$  has a component in the negative direction of

$\vec{v}_p$ . This means that those portions of the curve which are necessary for maintaining visibility coverage on some subset of the domain will remain fixed.

Evolving a curve under (18) will ensure that visibility coverage is preserved throughout the evolution while minimizing the curve's length and its intersections with the obstacles. This evolution is depicted in Figure 7. The initial curve attains complete visibility coverage and is identical to the initial curve in Figure 6 (a). However, unlike the evolution depicted in Figure 6 the curve in Figure 7 maintains complete visibility coverage throughout its evolution.

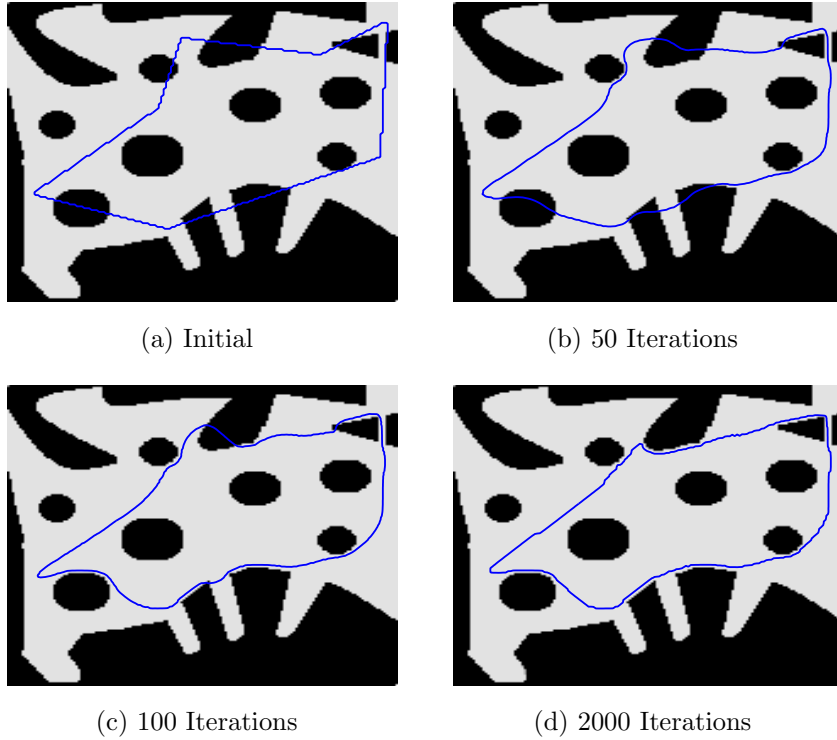


Figure 7: Action of Projected Velocity Field on a Curve

Since the action of projecting  $\vec{v}_p$  in the positive direction of  $\vec{v}_{vis}$  can cause the curve to remain fixed at some locations, it is natural to ask whether this will prevent the minimization of the obstacle avoidance and path length objectives. Intuitively, it is clear that complete visibility coverage cannot



be attained by an arbitrarily short curve, therefore we expect that  $\vec{v}_{proj}$  will prevent the curve from contracting at those locations which are necessary for maintaining visibility coverage. We also reason that since the visibility coverage attained by an observer passing through an occluder is zero; visibility coverage cannot be reduced if any part of the curve is moved outside an occluder. Therefore, we expect that the action of projecting  $\vec{v}_p$  in the positive direction of  $\vec{v}_{vis}$  will not hinder the minimization of the obstacle avoidance objective. We will now analyze the behaviour of  $\vec{v}_{proj}$  more closely in order to analytically derive these properties.

**Theorem.** *The action of projecting  $\vec{v}_p$  into the positive direction of  $\vec{v}_{vis}$  will not prevent minimizing intersections with occluders.*

*Proof.* We begin by evaluating the term  $\vec{v}_{vis} \cdot \vec{v}_p$  in (18) which leads to

$$\begin{aligned}\vec{v}_{vis} \cdot \vec{v}_p &= \vec{v}_{vis} \cdot H(-\Psi)([\nabla\Psi \cdot \vec{N}]\vec{N} - \Psi\kappa\vec{N}) + \vec{v}_{vis} \cdot H(\Psi)\kappa\vec{N} \\ &= \vec{v}_{vis} \cdot H(\Psi)\kappa\vec{N}\end{aligned}\tag{19}$$

We have simplified the above expression using the fact that  $\vec{v}_{vis} = 0$  inside the occluders (Lemma 2). Using (19) and the orthogonality property  $H(-\Psi)H(\Psi) = 0$ , we can simplify (18) as follows

$$\begin{aligned}\vec{v}_{proj} &= \vec{v}_p - H(-\vec{v}_{vis} \cdot H(\Psi)\kappa\vec{N})\vec{v}_p \\ &= \vec{v}_p - H(\Psi)H(-\vec{v}_{vis} \cdot \kappa\vec{N})\vec{v}_p \\ &= H(-\Psi) \left( [\nabla\Psi \cdot \vec{N}]\vec{N} - \Psi\kappa\vec{N} \right) + H(\Psi) \left( \kappa\vec{N}[1 - H(-\vec{v}_{vis} \cdot \kappa\vec{N})] \right)\end{aligned}$$

From the above expression it is clear that  $\vec{v}_{proj}$  consists of two orthogonal components: the first component is the velocity field inside the occluders ( $H(-\Psi)$  term) and the second component is the velocity field outside the occluders ( $H(\Psi)$  term). The velocity field inside the occluders is independent of  $\vec{v}_{vis}$  and can be recognized as the gradient descent on occluder intersection (Equation 15). This shows that occluder intersections can always be reduced without interfering with visibility coverage. On the other hand, we see that the second term will be equal to zero (the curve will remain fixed) if  $\vec{v}_{vis}$  has a component in the negative direction of  $\kappa\vec{N}$ . The second term shows that the curve cannot be made arbitrarily short outside the occluders without losing visibility coverage.  $\square$

## 4. Conclusion

In this work, we have presented solutions to two visibility-based optimization problems. An iterative greedy algorithm was discussed as the solution to the art gallery problem. This solution is less prone to local maxima when compared to gradient based approaches. It was shown how this solution can be used to initialize a curve which attains complete visibility coverage of the domain. A gradient projection strategy was proposed for evolving the curve in a way which minimizes the cost associated with other constraints while preserving visibility coverage. In this way, our solution to the watchman route problem is guaranteed to attain complete visibility coverage of the domain. Our solutions make use of the continuous visibility level-set function developed in [15], and were inspired by the variational approaches introduced in [4]. The novel contribution of our work is the introduction of a framework which generates solutions that attain complete visibility coverage of the domain. In future works more detailed convexity analysis of the functionals involved will be presented in order to identify local minima specific to this problem. Issues pertaining to numerical implementation and convergence will also be discussed in future works. We will also make use of global optimization search strategies, and propose more efficient strategies for computing the quantities involved.

## References

- [1] Agarwal, P. K., Sharir, M., 1996. Ray shooting amidst convex polygons in 2D. *J. Algorithms* 21 (3), 508–519.
- [2] Andrews, J., Sethian, J., 2007. Fast marching methods for the continuous traveling salesman problem. *Proceedings of the National Academy of Science*.
- [3] Caselles, V., Kimmel, R., Sapiro, G., 1997. Geodesic active contours. *International Journal of Computer Vision* 22.
- [4] Cheng, L.-T., Tsai, Y.-H., 2005. Visibility optimization using variational approaches. *Communications in Mathematical Sciences* 3 (3), 425–451.
- [5] Chin, W.-P., Ntafos, S., 1991. Shortest watchman routes in simple polygons. *Discrete Computational Geometry* 6.

- [6] Johnson, D., 1973. Approximation algorithms for combinatorial problems. Proceedings of the fifth annual ACM symposium on Theory of computing.
- [7] Landa, Y., 2008. Visibility of point clouds and exploratory path planning in unknown environments. Ph.D. thesis, University of California at Los Angeles.
- [8] Landa, Y., Tsai, R., 2008. Visibility of point clouds and exploratory path planning in unknown environments. *Communications in Mathematical Sciences* 6 (4).
- [9] LaValle, S. M., 2006. *Planning Algorithms*. Cambridge University Press.
- [10] Makrinos, S., 2004. Port security in the war on terrorism. *Sea Technology*.
- [11] O'Rourke, J., 1987. *Art gallery theorems and algorithms*. Oxford University Press, Inc.
- [12] Osher, S., Fedkiw, R., 2003. *Level Set Methods and Dynamic Implicit Surfaces*. Springer.
- [13] Sethian, J., 1996. *Level Set Methods*. Cambridge University Press.
- [14] Tan, X., 2004. Approximation algorithms for the watchman route and zookeeper's problems. *Discrete Applied Mathematics*.
- [15] Tsai, Y. H. R., Cheng, L. T., Osher, S., 2004. Visibility and its dynamics in a PDE based implicit framework. Vol. 199. International Press.